







-  Tourismusbüro / Tourist Office, Information
-  Gasthof, Hütte / Inn, Hut
-  Ausgangspunkt / Starting point
-  Parkplatz / Car parking

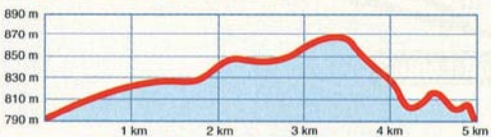
### Langlaufloipen / Cross-country Tracks

-  leicht / easy
-  mittel / medium


Digital-Kartographie: Kartographischer Verlag W. Mayr GmbH.  
St. Bartlmä 2a, A-6020 Innsbruck, Tel. 0512/ 572296



**Loipe Neu-Götzens - 5 km**



**Loipe Natters - 3 km**



**Loipe Luvens - 10 km**



**Loipe Natters-Mutters - 14 km**

